











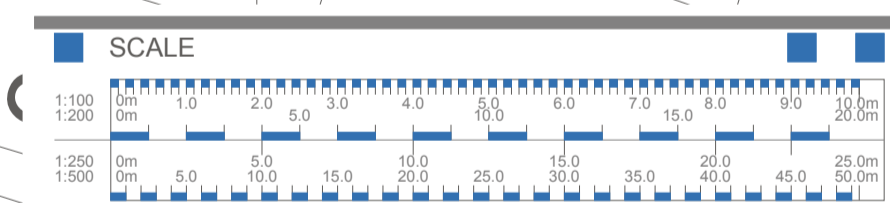


Legend:

-  Planning application boundary
-  Land within applicants ownership
-  Indicative existing landscaping
-  Existing landscaping removed
-  Indicative new landscaping
-  Plot number
-  Parking space & reference (V-visitor)
-  Plot access point
-  Refuse / recycling bin location
-  2.1x1.5m shed to provide secure cycle storage
-  Tarmacadam finish (black) to drives and individual parking bays
-  Brindle colour Block paved finish to shared access way

Schedule of Accommodation

Ref.	Type:	Sq.ft.	No.
BI	Birchbury	775	3
OA	Oakland	954	5
DA	Darby	954	2
		Total =	10



REVISIONS

Rev:	Description:	Date:	By:
-	Initial issue.	00.00.00	PNH
A	Parking for Plots 1 and 2 and red line rev'd in acc with Highways	24.09.2020	PNH